





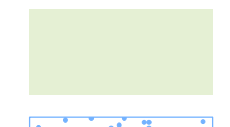




Date: 12/7/2016
Sources:
Streets: MassDOT
Bus Routes: MassDOT
Undeveloped Town-Owned Land: Peter Temple, Derrill Bazy, Jennie Riley, Adam Turner, Sophia Welch, Chris Seidel, Martha's Vineyard Commission
Tribal Land: Durwood Vanderhoop, Wampanoag Tribe
Watersheds: Martha's Vineyard Commission
Town Water: Martha's Vineyard Commission
Open Space: Executive Office of Environmental Affairs
Sewer: Aquinnah Wastewater Department, Durwood Vanderhoop, Peter Temple

This map is for general planning purposes only. The data used to create the map are not adequate for making legal or zoning boundary determinations or delineating natural resource areas. Exercise caution when interpreting the information on this map.

-  Undeveloped Town-Owned Land
-  Tribal Land

- Major Watersheds
Current Load Reduction
-  No Load Reduction
 -  1% - 20%
 -  21% - 70%

-  Bus Route
-  Protected Open Space
-  Served by Town Water
-  Generalized Sewer Area

JM Goldson
community preservation
+ planning

RKG
ASSOCIATES INC



Opportunity Zones

Aquinnah, Massachusetts